

本摘要圖於2022年2月28日擬備，所根據的資料為於2021年8月10日核准的分區計劃大綱圖編號 S/YL-TYST/14 EXTRACT PLAN PREPARED ON 28.2.2022 BASED ON OUTLINE ZONING PLAN No. S/YL-TYST/14 APPROVED ON 10.8.2021

位置圖 LOCATION PLAN

擬議配水庫
元朗丈量約份第121約地段第1829號A分段第2小分段(部分)、第1829號A分段第3小分段(部分)及第1829號A分段餘段(部分)和毗連政府土地
PROPOSED SERVICE RESERVOIRS
LOTS 1829 S.A ss.2 (PART), 1829 S.A ss.3 (PART) AND 1829 S.A RP (PART) IN D.D.121 AND ADJOINING GOVERNMENT LAND, YUEN LONG

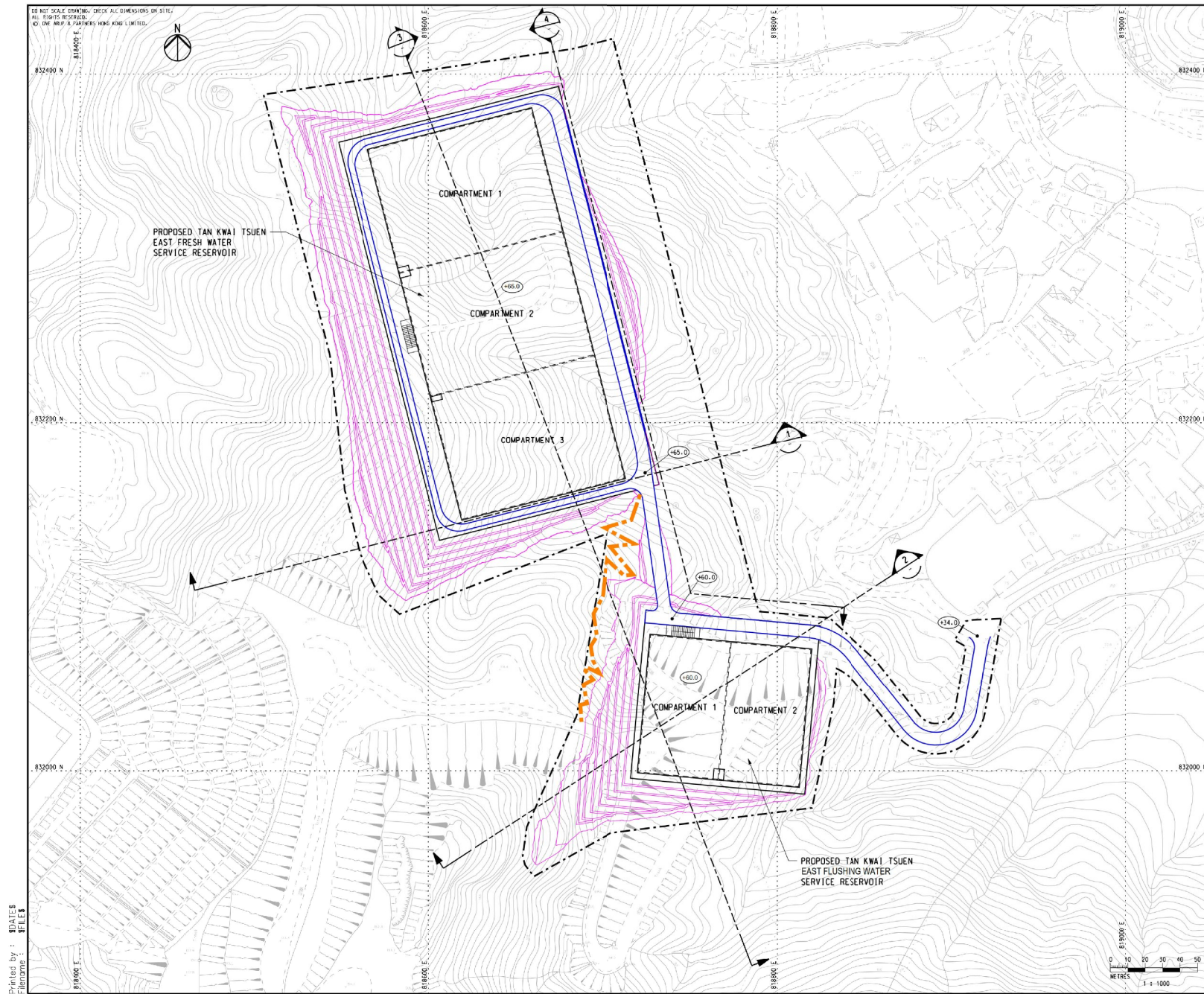
SCALE 1 : 7 500 比例尺

米 100 0 100 200 300 米
METRES

規劃署 PLANNING DEPARTMENT

參考編號 REFERENCE No. A/YL-TYST/1146

圖 PLAN A-1



LEGEND

- SITE BOUNDARY
- PROPOSED MAINTENANCE ACCESS UNDER USED
- PROPOSED CUT SLOPE
- PROPOSED RETAINING WALL
- POTENTIAL FOOTPATH BEING EXPLORED

Rev	Description	By	Date
A	FIRST ISSUE	EF	07/21

Consultant

ARUP

Project Title

Agreement No. CE 71/2020 (CE)
 Hung Shui Kiu / Ha Tsuen
 New Development Area Package B
 Works for Second Phase Development
 – Design and Construction

Drawing Title

**PROPOSED TAN KWAI TSUEN
 EAST FRESH WATER AND
 FLUSHING WATER
 SERVICE RESERVOIR**

Drawing No.

FIGURE 5a

Rev. A

Drawn	Date	Checked	Approved
RY	07/21	CL	STC

Scale

1:1000

STATUS: PRELIMINARY

COPYRIGHT RESERVED

CEDD 土木工程拓展署
 Civil Engineering and
 Development Department

Printed by : BATES
 Filename : 818000 E

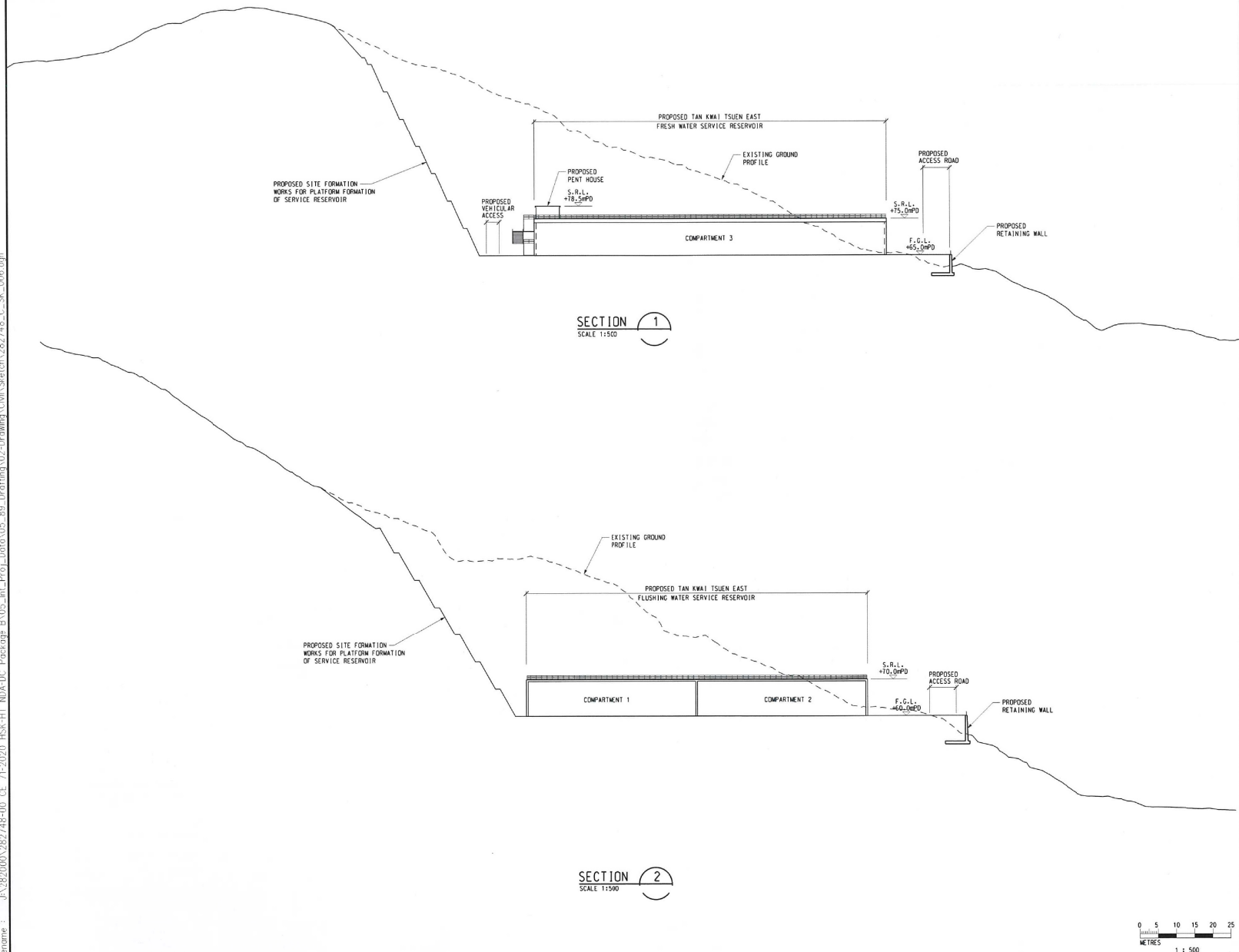
(摘錄自申請人於 24. 2. 2022 呈交的進一步資料)
 (Extract from Applicant's Further
 Information Submitted on 24.2.2022)

參考編號 REFERENCE No.	繪圖 DRAWING
A/YL-TYST/1146	A-2

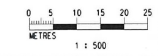
DO NOT SCALE DRAWING. CHECK ALL DIMENSIONS ON SITE.
 ALL RIGHTS RESERVED.
 © CIVIL ENGINEERING PARTNERS HONG KONG LIMITED.

Printed by : 11/17/2021
 File name : I:\3\2020\282748-00_CE_71-2020_HSK-HT_NDA-DC_Package_B\05-Int_Proj_Data\05_89_Drafting\02-Drawing\Civil\Sketch\282748-C_SK_006.dgn

LEGEND
 F.G.L. FINISHED GROUND LEVEL
 S.R.L. STRUCTURAL ROOF LEVEL



A	FIRST ISSUE	SC	09/21
Rev	Description	By	Date
Consultant			
ARUP			
Project Title			
Agreement No. CE 71/2020 (CE) Hung Shui Kiu / Ha Tsuen New Development Area Package B Works for Second Phase Development – Design and Construction			
Drawing Title			
PROPOSED TAN KWAI TSUEN EAST FRESH WATER AND FLUSHING WATER SERVICE RESERVOIR – SECTION (SHEET 1)			
Drawing no.		Rev.	
FIGURE 5b		A	
Drawn by	Date	Checked by	Approved by
	09/21		
Scale		Status	
			PRELIMINARY
COPYRIGHT RESERVED			
		土木工程拓展署 Civil Engineering and Development Department	



(摘錄自申請人於 5. 1. 2022 呈交的申請書)
 (Extract from Applicant's
 Submission of 5.1.2022)

參考編號 REFERENCE No. A/YL-TYST/1146	繪圖 DRAWING A-3
--	--------------------------